



Office of the Government Chief Information Officer
The Government of the Hong Kong Special Administrative Region




HKHS International Housing Conference

Smart City Development in Hong Kong

2 November 2018



Smart City Blueprint for Hong Kong





Smart City Vision

Embracing innovation and technology to build a world-famed Smart Hong Kong characterised by a strong economy and high quality of living

Smart City Blueprint – Development Plans

Six Major Areas



Smart City Blueprint – Initiatives Highlight

Smart Mobility

- Intelligent Transport System and Traffic Management
- Public Transport Interchanges / Bus Stops and Parking



Smart Living

- Smart Health
- Digital Payment
- eID



Smart City Blueprint – Initiatives Highlight

Smart Health

Use of Gerontechnology



Funding
scheme to
support trial use &
procurement of
technology
products



Smart City Blueprint – Initiatives Highlight



Smart Environment

- Green and Intelligent Buildings, and Energy Efficiency
- Pollution Management



Smart People

- Nurturing Young Talent
- Innovation and Entrepreneurial Culture



Smart City Blueprint – Initiatives Highlight

Smart Government



- Smart City Infrastructure
- Adoption of Technology
- Open Data



Smart Economy

- Promoting R&D
- Smart Tourism



Key Infrastructure Projects for Smart City Development



Fintech

- Faster Payment System (FPS)
 - ✓ A new financial infrastructure
 - ✓ Real-time fund transfer
 - ✓ Support use of mobile phone number and email address for payment
 - ✓ Currency: HKD and RMB
- A single common QR code standard for accepting different payment schemes




eID for All Hong Kong Residents

A key **digital infrastructure** for smart city development
and **digital government transformation**

Registration

- Smart phones
- Kiosks
- Tablets
- Counter Service



e-Government services



- access to digital government services
- application / form submission
- facilities booking
- enquiry and complaint
- personalised information / notifications
- location-based information
-

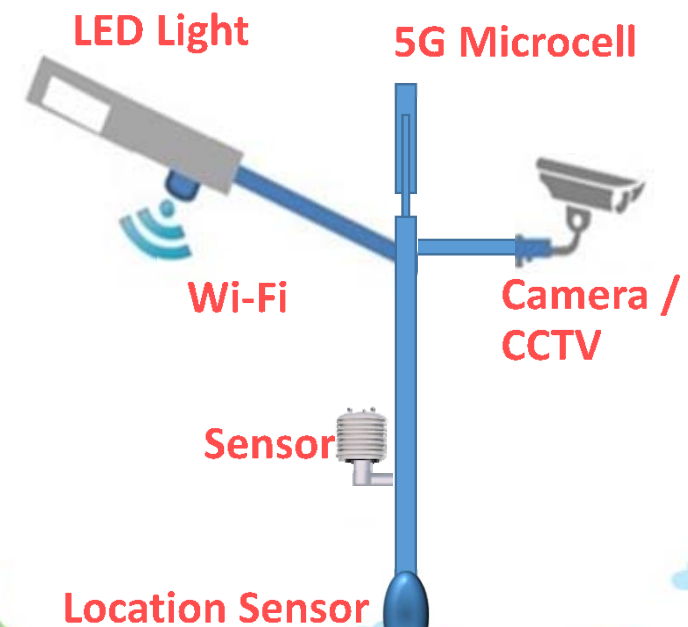


eID for All Hong Kong Residents

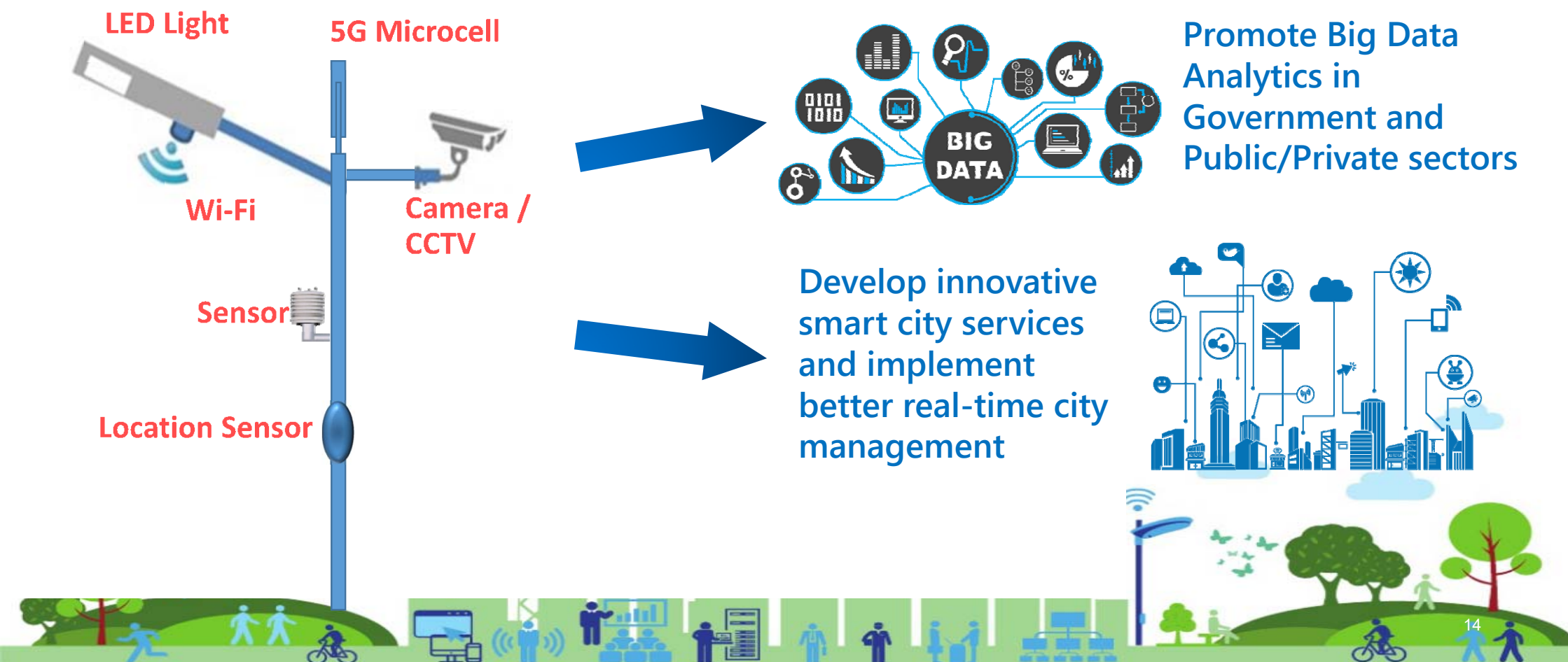


Pilot Multi-functional Smart Lampposts Scheme

- Some 400 lampposts in 4 districts
- City data to be collected:
 - Meteorological and related weather data
 - Traffic
 - Environment
- Telecom services:
 - Wi-Fi access point
 - 5G Microcell
- Other service:
 - Location sensor



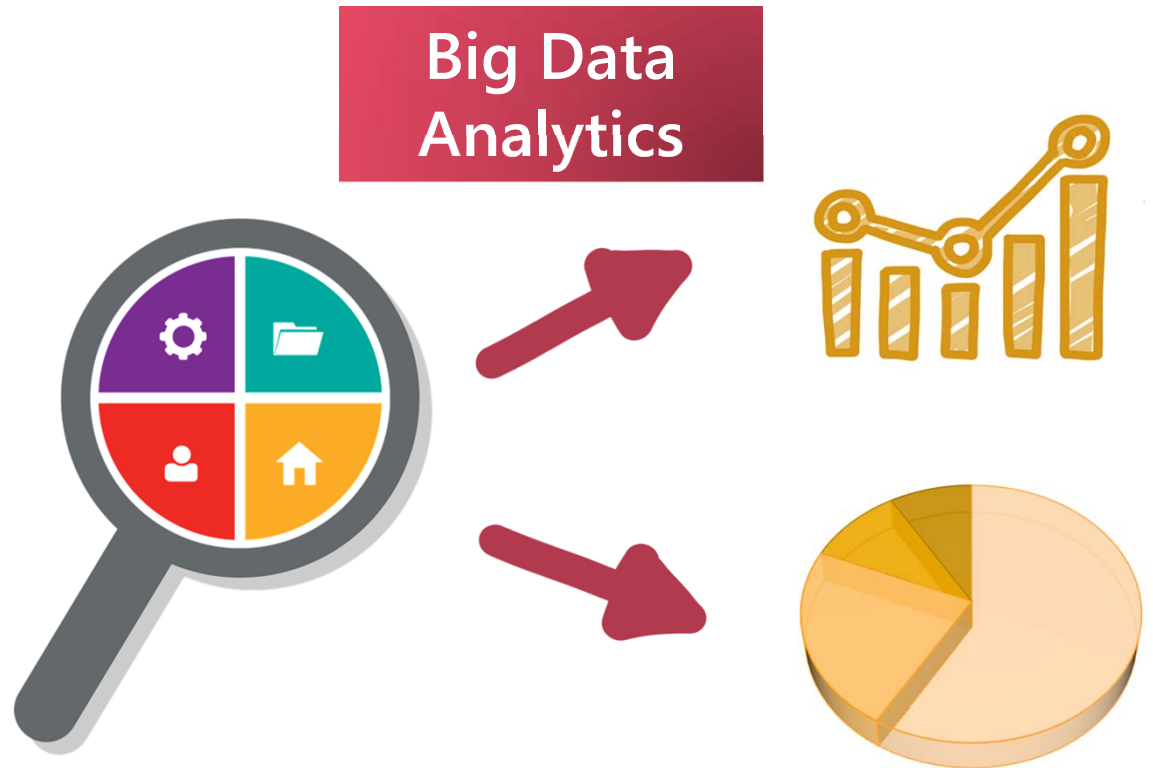
Pilot Multi-functional Smart Lampposts Scheme



Reform Development Technology of e-Government Systems & Big Data Analytics Platform



Next Generation
Government Cloud
Infrastructure



Open Data @PSI Portal

The screenshot shows the PSI Portal website with a dark header containing the logo, navigation links (HOME, DATA, LEARN), and a language selector (ENG). A prominent red 'NEW!' badge is in the top left. The main banner features an illustration of a person at a desk with a laptop and a server, with text for 'NEW FUNCTIONS' including 'MAP VIEW', 'ENHANCED SEARCH', and 'DOWNLOAD QUEUE'. Below this is a search bar with the placeholder 'Search Data e.g. population'. A section titled 'BROWSE DATASETS' displays icons for various categories: City Management, Climate and Weather, Commerce and Industry, Development, Education, and Employment and Labour. At the bottom, a map of Hong Kong is shown with green circles indicating data points, and a text overlay reads 'Now Showing CCTV Camera Locations (English)'. A footer link says 'EXPLORE GEOSPATIAL DATA'.

18
categories

1 200+
APIs

historical
data since
2017

3 200+
datasets

59
providers



Smart Hong Kong: Embarking a New Journey



Innovation and Technology Bureau
Office of the Government Chief Information Officer



Link to download Blueprint:
[https://www.smartcity.gov.hk/doc/HongKongSmartCityBlueprint\(EN\).pdf](https://www.smartcity.gov.hk/doc/HongKongSmartCityBlueprint(EN).pdf)

